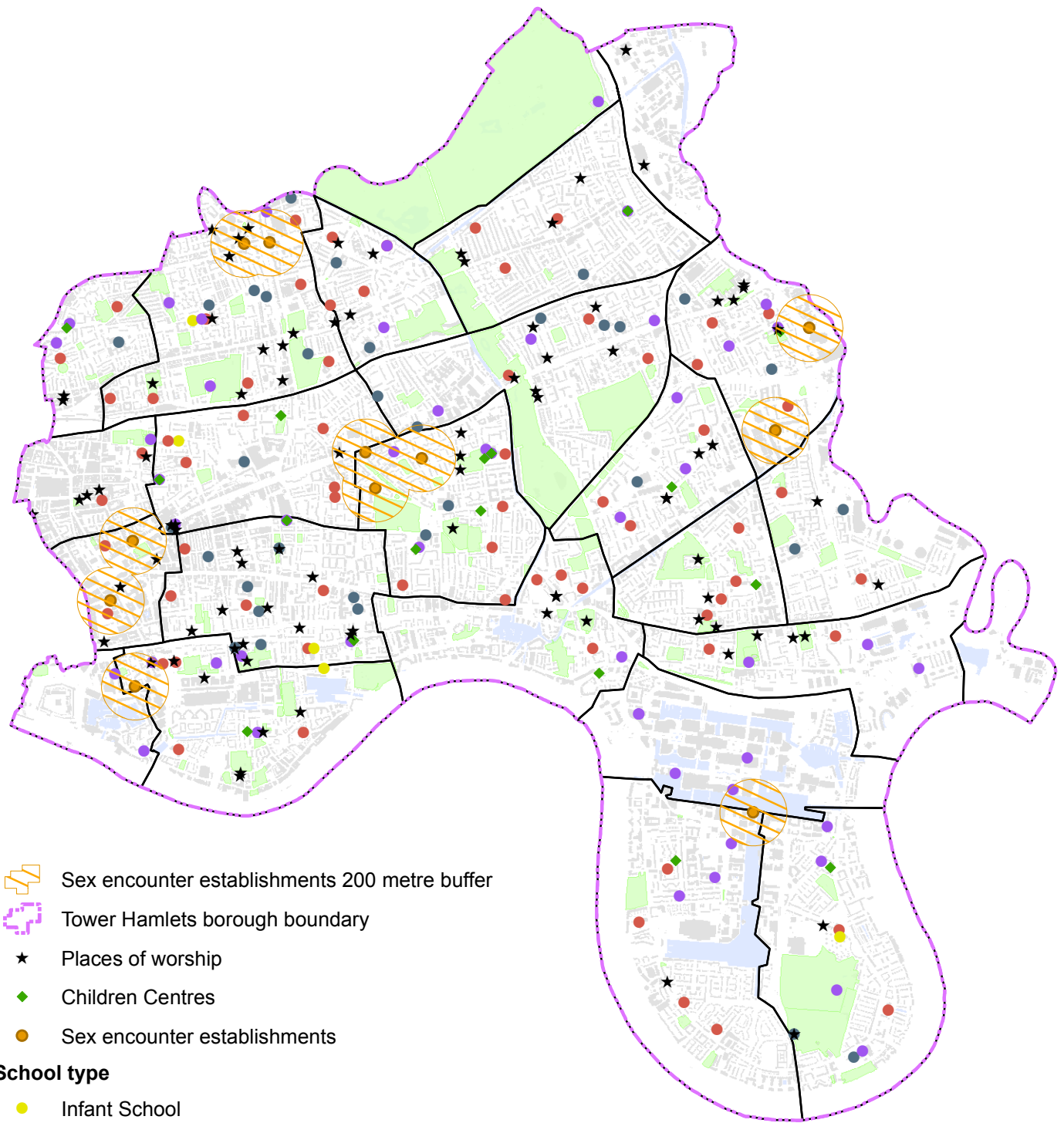














Map 2

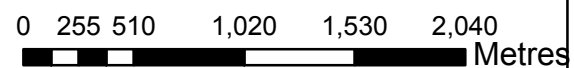


-  Sex encounter establishments 200 metre buffer
-  Tower Hamlets borough boundary
-  Places of worship
-  Children Centres
-  Sex encounter establishments

**School type**

-  Infant School
-  Junior School
-  Nursery School
-  Primary School
-  Secondary School

-  Locality boundary
-  Parks and Open Spaces



Produced by GIS Development & Renewal, Tower Hamlets

Scale: 1:34,881 @ A4 

This map is based upon Ordnance Survey material with the permission of Ordnance Survey on behalf of the Controller of Her Majesty's Stationery Office © Crown copyright. Unauthorised reproduction infringes Crown copyright and may lead to prosecution or civil proceedings. London Borough of Tower Hamlets 100019288, 2010.